


CLIENT



SGN
Your gas. Our network.


Dtm Ref/L: I-3858V3B

Site Address:
Gurnard multi-closures


Postcode:


Site Agent/Contact:


DOCKLANDS TRAFFIC MANAGEMENT LTD
UNIT 4 NORTH PERPETON FARM
EAST LAKE, ARISTON
ISLE OF WIGHT PO30 3DL
TEL: 01983 857186
MOB: 07867 533124
EMAIL: enquiries@dtmtd.co.uk





KEY


 Sign Placement


 Chapter 8 barrier


 Traffic Cones


 No waiting cones

 Heras fencing

 Pedestrian Barrier

 Delineator

 Signal Head

 Works area

Scale @ A3:

1:1000

Works Date:

/ /

Date Drawn:

/ /

Drawn By:

KJB

Traffic Management Notes:

1) All temporary traffic management shall be in accordance with Chapter8 of the Traffic Signs Manual 2006.

2) All temporary traffic management shall be in accordance with the Traffic Signs Regulations & General Directions 2002.

3) All temporary traffic management shall conform to the Safety at Street Works & Road Works, A Code of Practice 2002.

4) All temporary traffic management signs should be located 450mm minimum from kerb face.

5) All temporary traffic management sign locations are indicative and are subject to on site approval from the Engineer.

This drawing has been produced for the specific client and project identified above and is not intended for use by any other person or for any other purpose.

© DTM Ltd

Distances between signs may NOT be to scale for purposes of clarity.

www.docklandstrafficmanagement.co.uk